
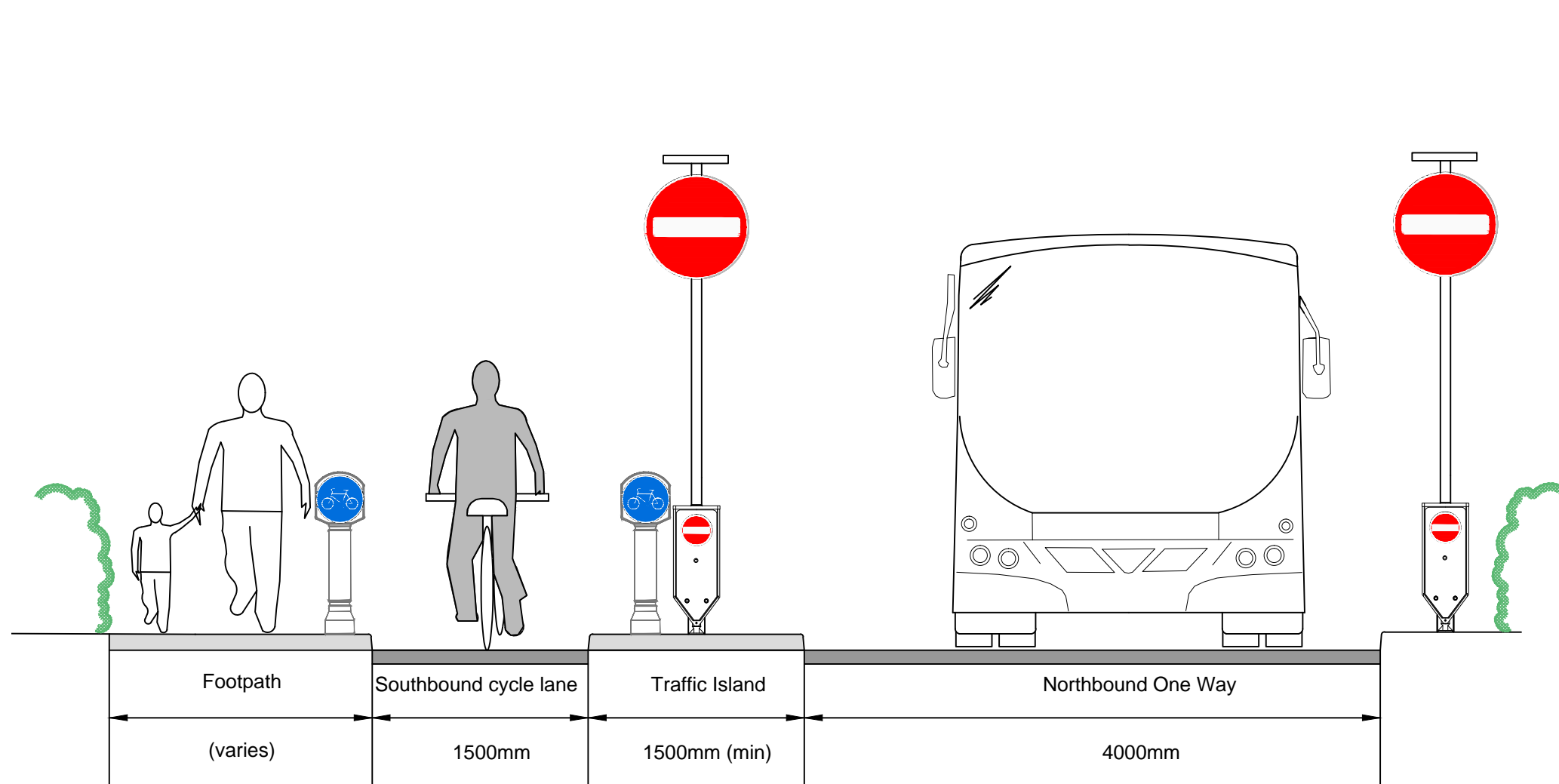


PHOTOGRAPH LOOKING EAST ALONG AUDLEY END ROAD FROM THE WENDEN ROAD JUNCTION

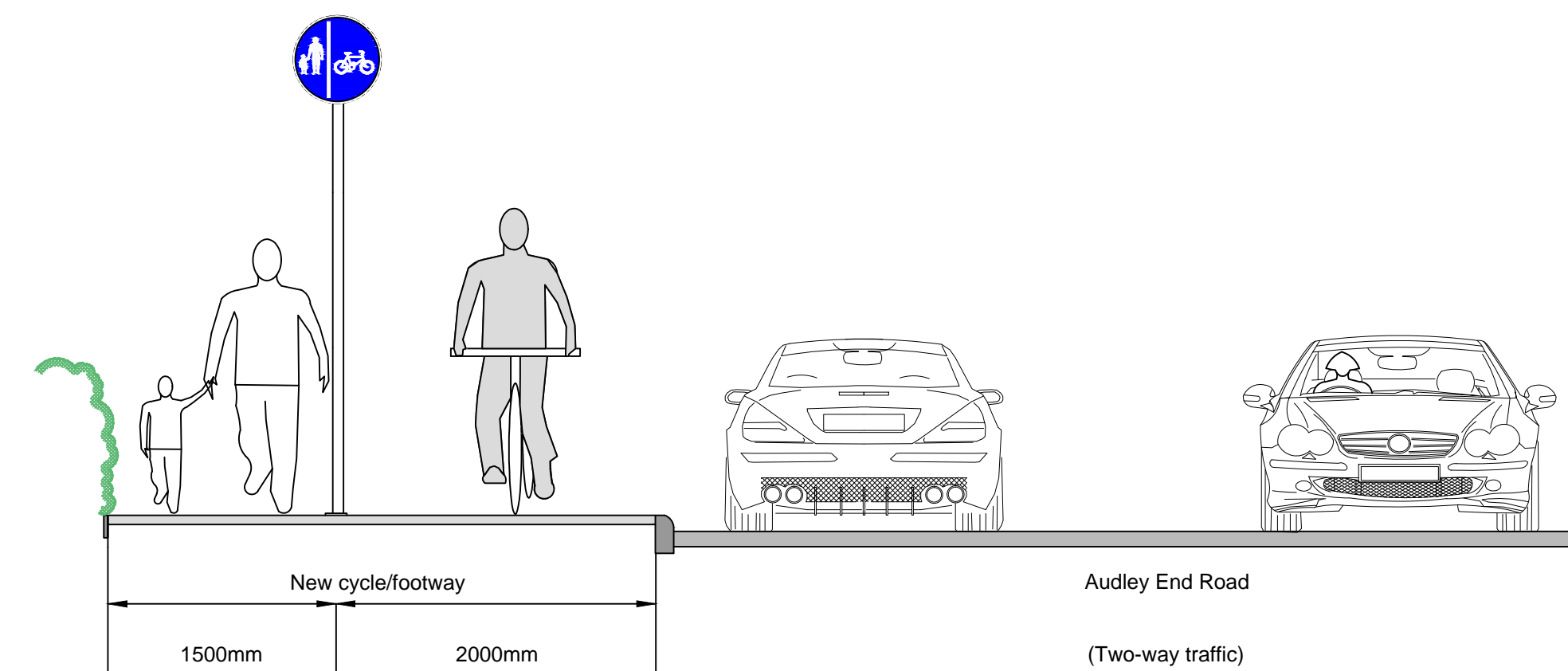


PHOTOGRAPH LOOKING WEST TOWARDS THE WENDEN ROAD JUNCTION FROM THE SOUTHERN FOOTWAY AUDLEY END ROAD

**CYCLE / FOOTWAY LINK WENDEN ROAD TO SCHOOL ACCESS  
SCALE 1:200**



**PROPOSED GATEWAY - WENDEN ROAD / AUDLEY END ROAD  
(NOT TO SCALE)**



**SECTION A-A  
PROPOSED SEGREGATED CYCLE & PEDESTRIAN PATH - AUDLEY END ROAD  
(NOT TO SCALE)**

REV.	DATE	AMENDMENT DESCRIPTION	DRAWN	CHECKED

DRAWING STATUS  
**FOR CONSULTATION**



Ringway Jacobs working in partnership with Essex County Council

Mark Rowe, Service Director, Essex Highways  
County Hall, Chelmsford, CM1 1QH  
Tel: 0845 6037631 © Essex County Council

SCHEME TITLE  
**PROPOSED CYCLE FACILITY  
WENDEN ROAD  
SAFFRON WALDEN**

DRAWING TITLE  
**AUDLEY END ROAD  
SECTION  
OUTLINE DESIGN**

DESIGNED	DRAWN	CHECKED	REVIEWED	APPROVED
MBS	MBS	PH	MBS	TAJ
DATE	DATE	DATE	DATE	DATE
FEB 14	FEB 14	FEB 14	FEB 14	FEB 14

DRAWING UNITS U.N.O. DIMENSIONS IN MILLIMETRES LEVELS IN METRES SCALE AT A1 AS SHOWN

DRAWING NO. <b>DC1661-000-005</b>	REV. -
--------------------------------------	-----------

This map is reproduced from Ordnance Survey material with the permission of Ordnance Survey on behalf of the Controller of Her Majesty's Stationery Office © Crown Copyright. Unauthorised reproduction infringes Crown Copyright and may lead to prosecution or civil proceedings. Essex County Council, 100019602, 2014